
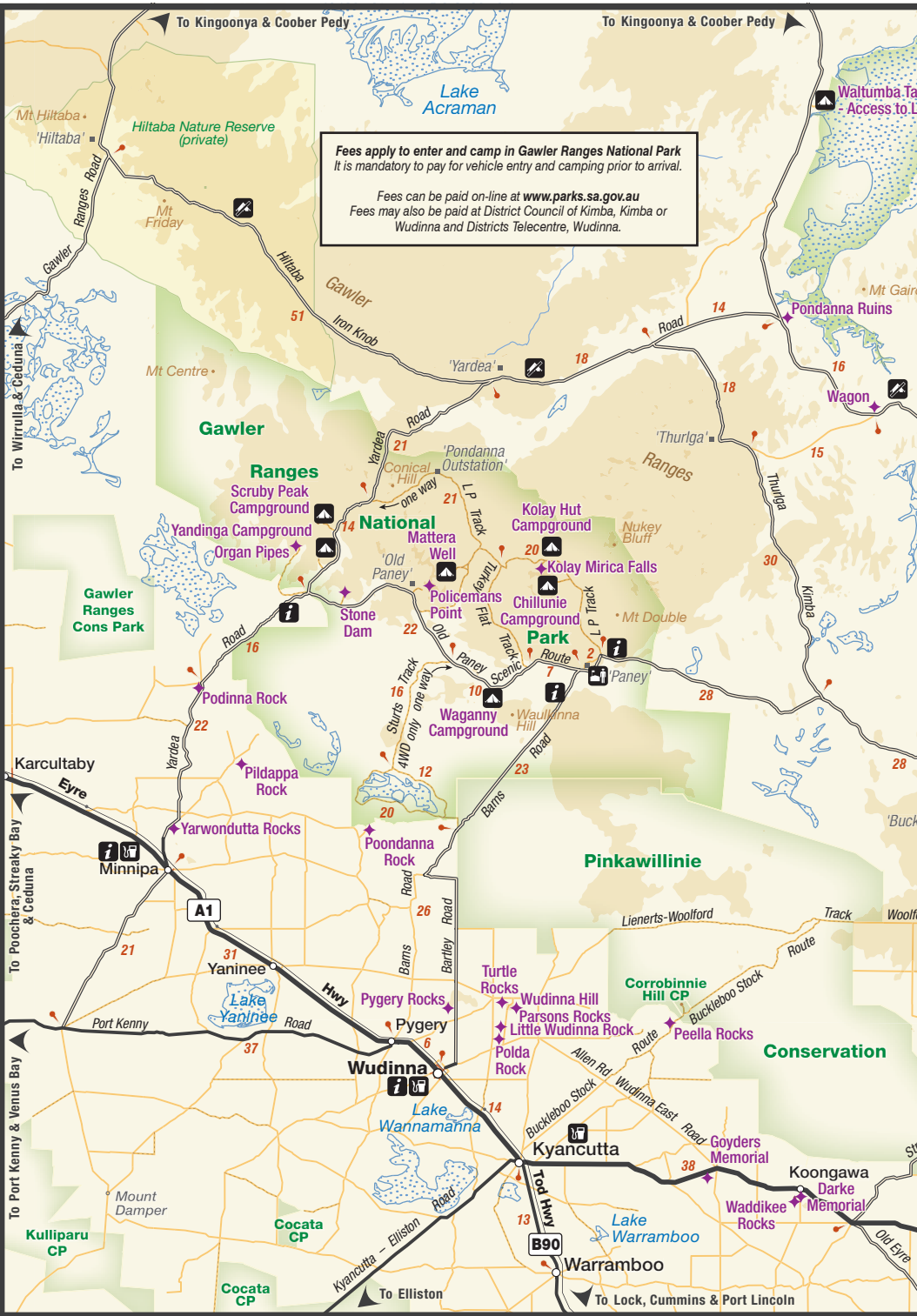


KIMBA

Halfway across Australia

.....
SOUTH AUSTRALIA



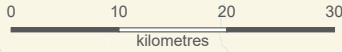


Fees apply to enter and camp in Gawler Ranges National Park
 It is mandatory to pay for vehicle entry and camping prior to arrival.

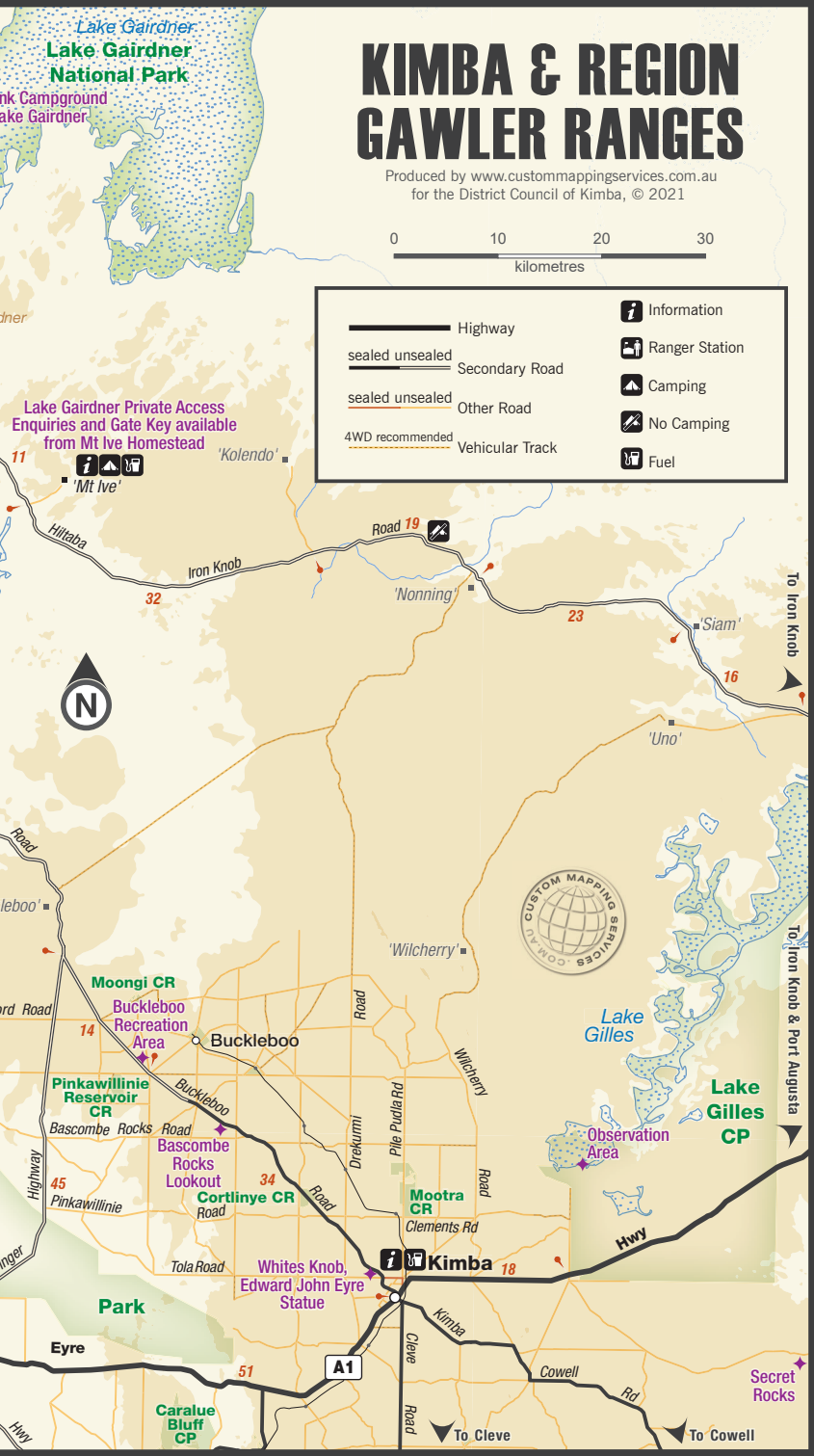
Fees can be paid on-line at www.parks.sa.gov.au
 Fees may also be paid at District Council of Kimba, Kimba or Wudinna and Districts Telecentre, Wudinna.

KIMBA & REGION GAWLER RANGES

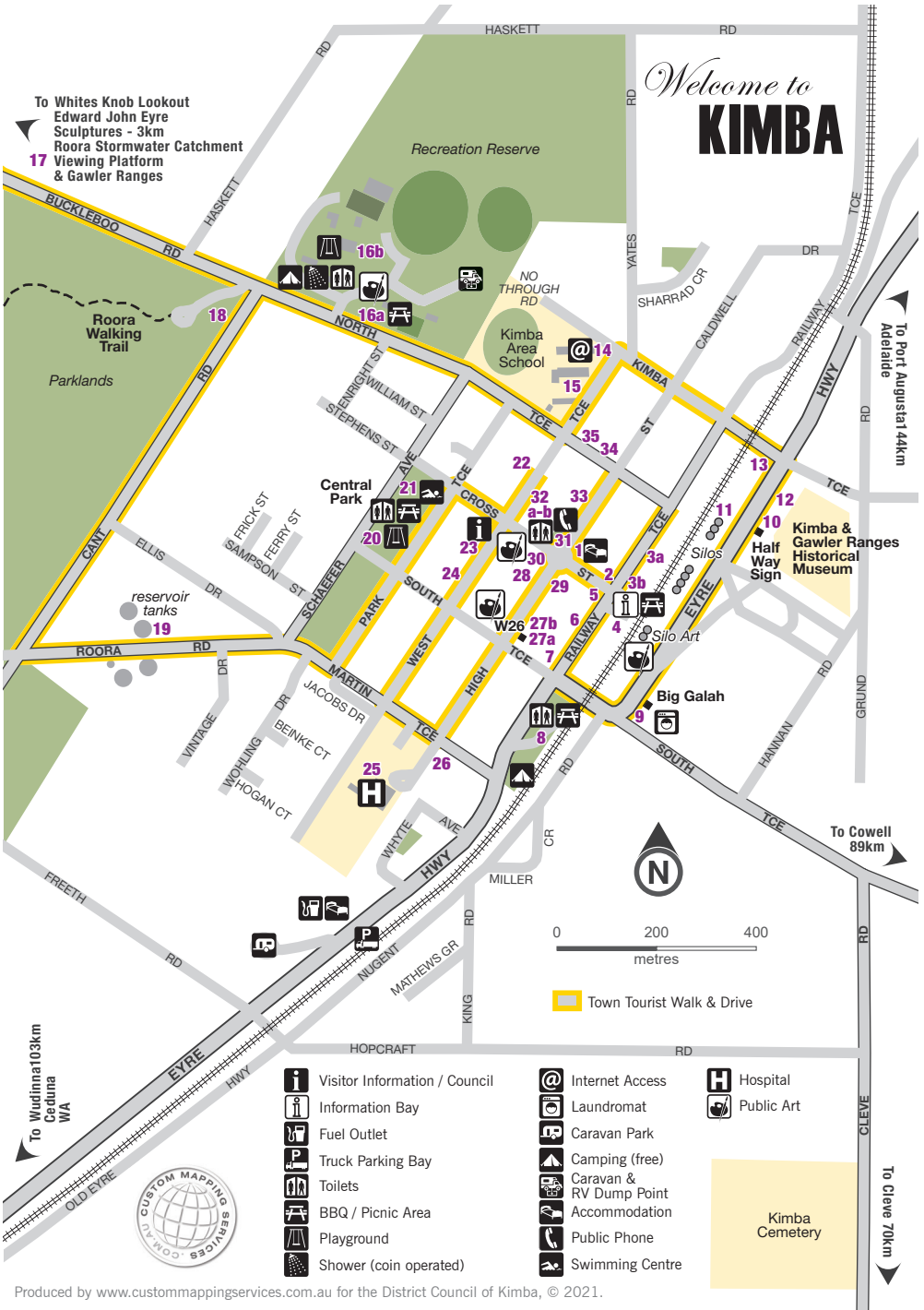
Produced by www.custommappingservices.com.au
for the District Council of Kimba, © 2021



Highway	Information
Sealed Secondary Road	Ranger Station
Sealed Other Road	Camping
4WD recommended Vehicular Track	No Camping
	Fuel



Welcome to KIMBA



To Whites Knob Lookout
Edward John Eyre
Sculptures - 3km
Roora Stormwater Catchment
Viewing Platform
& Gawler Ranges
17

Roora Walking
Trail
18

reservoir
tanks
19

Kimba & Gawler Ranges
Historical
Museum
10

Big Galah
9

To Cowell
89km

To Wudinna 103km
Ceduna
WA



- Visitor Information / Council
- Information Bay
- Fuel Outlet
- Truck Parking Bay
- Toilets
- BBQ / Picnic Area
- Playground
- Shower (coin operated)

- Internet Access
- Laundromat
- Caravan Park
- Camping (free)
- Caravan & RV Dump Point
- Accommodation
- Public Phone
- Swimming Centre

- Hospital
- Public Art

Kimba
Cemetery

TOWNSHIP TOURIST WALK / DRIVE

For a better understanding of the Kimba township and its attractions, follow the trail, which begins at the Kimba Gateway Hotel, with points of interest as numbered.

- *1. Kimba Gateway Hotel
- *2. Old Post Office
- *3a. Silo Art Viewing Platform
- *3b. Rail Line
- *4. Gawler Ranges Information Bay
- *5. Police Station
- *6. Bank of Adelaide
- *7. The Bake House
- *8. The Gums Travellers Rest Area
- *9. Big Galah
- *10. Half Way Across Australia Sign
- *11. Grain Silos
- *12. Kimba and Gawler Ranges Historical Museum
- 13. Entrance Walls
- *14. Kimba Area School Community Library
- *15. Kimba Area School
- *16a. Murals
- *16b. Kimba District Football and Netball Club
- *17. Whites Knob and Edward John Eyre Sculptures
- *18. Roora Walking Trail
- *19. Water Tanks



- *20. Lions Apex Central Park All-Abilities Playground
- *21. Swimming Pool
- *22. Catholic Church
- *23. First Government School Building
- *24. Church of England
- *25. Hospital
- *26. Rock for Water
- *27a. Vennings Garage
- 27b. Workshop26
- *28. J.L Pike
- *29. The Big Store
- *30. Palmers Pioneer Store
- *31. Kimba Soldiers Memorial Institute
- *32a. Institute Memorial Gardens
- 32b. High Street Mosaic
- *33. Historical Tafe Campus
- *34. Ellis Garage
- *35. Electricity Supply

* Information board located at site

CONTENTS

Inside the Cover

- Kimba Region and Gawler Ranges Map
- Town Map
- 1 Township Tourist Walk/Drive
- 2 Welcome to Kimba
- 3 A Step Back in Time
- 4 Attractions
- 9 Gawler Ranges National Park
- 10 Parks and Reserves
- 12 Free Camping Areas and Facilities
- 13 Useful Information and Dates
- 14 Business and Services in Kimba

Acknowledgement of country

The District Council of Kimba and Kimba Tourism Committee acknowledge and respect the Bangarla people as the first nations people of the ancestral lands of Kimba and districts. We acknowledge the deep feelings of attachment and relationship of Aboriginal people to country. We acknowledge that they are of continuing importance to the traditional people living on this land today. We also pay respects to the other First Nations people who visit the region today.



WELCOME TO KIMBA

Located halfway across Australia on the Eyre Highway, Kimba is a friendly, picturesque town. It is the Eastern Gateway to the spectacular Gawler Ranges and boasts the first silo art on Eyre Peninsula, a fascinating historical museum, a welcoming hotel-motel, the iconic Big Galah, a sculpture of Edward John Eyre and his Aboriginal companion, Workshop26's Creative Quarter and much more for you to discover.

It is a beautiful rural community of residents who have chosen to live, work, raise families and retire in a safe environment. You will find the community approachable and relaxed; they are open to visitors and eager to help those in need. The town has all the amenities needed to assist any traveller. It's a community built on hard work, honesty and family values. Enjoy the relaxed environment that you will find in Kimba.

Acknowledgments

Cover

Barb Woolford Photography

Editorial

Kimba Tourism Committee & District Council of Kimba

Photography

Barb Woolford Photography, Tim Inglis Drone Photography, Marnie Hawson, Pat Beinke, John Read - Ecological Horizons, Terry McGlone Photography & State Library of South Australia

Layout & Design

HWR Media & Communications

Disclaimer

We have taken every care in this brochure to accurately present the facts, pictorial and written information, advertising and personal views of all sources and contributions at the time of printing. We do not accept liability for any material in this brochure that may be regarded or claimed to be misleading, deceptive or inaccurate.

Kimba Railway Station 1924,
State Library of South Australia B 28061



A STEP BACK IN TIME

BELOW
Panoramic view of Kimba 1924,
State Library of South Australia B2316

A history of Kimba and its agriculture

In 1839, three years after the declaration of the colony of South Australia, explorer, Edward John Eyre was the first recorded white man to pass through the Kimba district, but prior to this Aboriginal tribes from the Gawler Ranges trekked through the region to the coast in winter periods.

The Hundred of Kelly was surveyed in 1898, with the pioneer farmers and families settling in 1905. The railway line reached Kimba in 1913 and the township was declared in 1915. A vigilance committee managed district affairs until the formation of the District Council of Kimba in 1924. During the 1920s Kimba gained most of the essential buildings including a hospital, institute, school, police station, post office, hotel, banks, shops and garages. With these additions, the town and district prospered, and 23 one-teacher schools were erected during this early settlement.

Until the 1970s permanent water was always Kimba's biggest challenge, when water was piped from Polda. A separate pipeline which carries water from the River Murray was completed in 2007.

The first crop of wheat was sown in 1908 using horse-drawn machinery. Technology has continued to develop, from axe to crawler tractor used to clear the land, then horse teams to tractors in the 1940s and '50s to pull machinery,



and stump rakes replacing hand picking of stumps. Harvesting by stripper and winnower has been replaced with combine harvesters.

Today crops are sown with sophisticated tractors and equipment, using computers and GPS systems to not only steer the equipment, but also allowing the farmer to vary inputs, such as seed, fertiliser and other crop protection products. Harvesters now monitor and record yield variances, with this information going back to the farm office for evaluation to be used in planning seeding inputs to maximise crop yields on varying soil types, in a low and variable rainfall. Throughout the district's history, yields of crops and pastures have increased with the adoption of innovative practices and improvements in plant breeding.

Livestock, particularly sheep, play a major part in the district's economy and today local farmers continue to produce food for world markets.

ATTRACTIONS

Silo Art

The artwork by artist Cam Scale on the Viterra grain silos was created in 2017 and took 26 days and 200 litres of paint to complete – impressive hey! It was commissioned by the Kimba Community Development Group through Juddy Roller as part of the Igniting Kimba Arts Program.

Don't miss seeing the mural come alive at night when it's illuminated by solar powered lighting. Parking and a viewing platform can be found on Railway Terrace. For safety and security reasons, visitors are asked not to pass the barrier guides on to Viterra property.

Gawler Ranges Information Bay

This uniquely designed structure displays directions and features of the Gawler Ranges National Park. It's situated on Railway Terrace, an easy stroll to the centre of town, or there's easy parking for caravans and motorhomes.

Arie's Garden

A sustainable and mature dry lands permaculture garden of food-producing trees, vines, vegetables and flowers plus organic aquaculture. Entry by gold coin donation, proceeds to Royal Flying Doctor Service.

Open by appointment 0427 272 686.



The Big Galah

Want another “Big Thing” to tick off the bucket list? Our eight metre tall Big Galah stands in front of the Halfway Across Australia Souvenir Shop, on the Eyre Highway. Originally built in 1993 by the Venning family, the Galah underwent a major quirky makeover in late 2021. You can't go through Kimba without snapping a selfie with our pretty bird.

Uniting Church Op Shop

Realised you didn't bring enough clothes for your stay? Don't stress, our op shop has you covered. Often referred to as the best op shop on the Eyre Peninsula, head in store to find yourself a bargain, you might even be lucky enough to score something brand new.

Located at 48 High Street and open Monday–Friday.



Halfway Across Australia Sign

Another great photo opportunity for the whole family! Kimba is located halfway across Australia between the east and west coast as the crow flies. Be sure to post your photos on social media using the hashtags #kimbahalfwayacross #eyrepenninsula

Workshop26

Housed in a revamped tractor shop on Kimba's main street, Workshop26 is Kimba's creative quarter – a melting pot of makers and micro-businesses with a welcoming ambience. Get a taste of our wonderful community while seeing makers at work, whether it's the in-house soap maker or the resident potter firing clay and fashioning unique pieces. You'll also find locally-made homewares and gifts, vintage and repurposed treasures, and a range of other creations, plus glimpses of what the 90-year-old building used to be. Add barista coffee and homemade goodies to start the day, and this is a must visit for everyone.

Workshop26 is open selected days – check Facebook (@workshop26kimba) or Instagram (@workshop26_kimba) for opening times.



High Street Mosaic

Dancing dunnarts, pirouetting mallee fowl and a guitar strumming bicycle lizard all feature in Kimba's Iconic Native Species mosaic in the Memorial Gardens. The magnificent mosaic was completed by artist Karen Carr, 2019's Kimba Art Prize and Exhibition Artist in Residence, and community members.





Kimba & Gawler Ranges Historical Society

The Kimba Museum showcases early agricultural life of the Kimba district. Located in mallee parkland opposite the grain silos, an old railway turnstile provides access to the Pioneer House dating back to 1908. Showcasing early lifestyle, you can visit the One Teacher School, Pioneer Store, History Room, Government sheds, dog fence, water conservation, tractor collection and blacksmith shop. “Clancy” the first fire truck and the telephone exchange are other interesting historical displays.

The sheds and outer buildings house collections of early agricultural machinery, horse drawn wagons, stationary engines and blacksmithing tools.

Open Wednesday to Friday 9:00am–2:30pm, or by appointment by calling Pat 0428 272 064 or Robin 0482 812 547.

Corey Enright Oval and Kimba Districts Sporting Complex

The sporting complex boasts football, netball, cricket, tennis and basketball sporting bodies. The complex is open in winter on Thursday nights and for Saturday home matches, and on most Saturdays during the summer. Playing courts and ovals neighbour the complex, along with a shaded playground and drinking fountain.

Sharing our History Mural

Originally commissioned in 2001 by the Kimba Show Society, *Sharing Our History* is located at the Recreation Reserve. In 2017 the original artists, Siv Grava and John Turpie, returned to refresh the mural to its former glory, supported by local artist Steve Rigg. This mural is just another spectacular piece of artwork that Kimba has to offer.

Minerals on Eyre

Barry and Jodie Schubert have been collecting minerals for more than 40 years and have more than 2400 interesting and rare specimens on display in Eyre Peninsula’s largest mineral and fossil display. Located approximately 45 kilometres from Kimba at Carrapee Hill, this tourist attraction is just a stone’s throw away.

Visit mineralsoneyre.com and call (08) 8627 5039 or 0427 207 039 for directions and bookings.



Kimba Gateway Hotel

Relax in the hotel and enjoy a tea or coffee or have a drink in the bar to meet the locals and other travellers. Stay in the four-star Early Settlers or Old Post Office suites and resume your journey fully refreshed with special memories of your stay. Backpacker rooms and standard family rooms are also available at affordable prices. Follow @Kimba Gateway Hotel on Facebook to keep up to date with their delicious weekly food specials.

Kimba Men's Shed

Located at the Recreation Reserve, the Kimba Men's Shed provides a place for locals and visitors to try their hand at learning new skills, meet new friends and undertake projects that provide added benefit to the community. The shed is open to all on Mondays and Wednesdays from 9am to 12:30pm. For more information, call (08) 8627 2468.

Crowy's Can Collection

Love a good can collection? Well then this is for you! Crowy boasts a private collection of more than 3000 cans, including beer cans, related breweriana, Coca Cola collectables and more.

Open by appointment (08) 8627 2468.

Roora Stormwater Catchment Viewing Platform

View the large-scale water security undertaking from one of the best outlooks in Kimba. The Roora Stormwater Catchment Project is run by the District Council of Kimba and covers an incredible 40,000 square metres, providing the town with the equivalent of five Olympic pools' worth of additional rainwater every year – not bad for a project situated in a place with an average annual rainfall of just 339.2 millimetres.

Edward John Eyre Sculptures

Erected in November 2011 and sculpted by Roland Weight and Marcus Possingham, these stunning figures are a tribute to Edward John Eyre and the Indigenous men whose bush skills he so often relied on. Born in England in 1815, Edward John Eyre, is remembered as the first man to cross this continent and to record exploration of the three sides of the peninsula named in his honour. Lake Eyre and the Eyre Highway are also named in recognition of his skill, perseverance and courage.





Rooro Nature Trails

Get outdoors and enjoy a leisurely stroll through nature along our picturesque nature trails. Situated on the outskirts of Kimba, the trails are approximately a six kilometre return walk. The Rooro Nature Trails feature two smaller loop trails and a main walking trail. The main trail features several sculptures made from recycled steel – keep your eye out for various native animals including an echidna, emu, wombat and more.

The trails include informative signs providing information on key features along the way, including the “Chapple” which housed dam construction workers. The main walking trail consists of two kilometres of easy walking through the old Rooro Water Reserve, with the third kilometre gradually rising as you reach the Whites Knob Lookout, home of the artistic Edward John Eyre sculptures.

Whites Knob is an ironstone conglomerate outcrop formation on the north-western outskirts of Kimba, providing a delightful vantage point to view the surrounding countryside. Grab a drink or have a picnic under the shaded picnic shelter. A directional dial will also help identify prominent landmarks up to 50 kilometres away. An 86-metre tall telecommunication tower is also situated in the area.



All-abilities Playground and Jumping Pillow

Our Lions Apex Central Park boasts some of the most sensational recreation equipment in regional South Australia. This colourful and exciting space includes an all-abilities playground that each and every pint-sized visitor can use, as well as a jumping pillow – always a favourite, hey, even mum and dad can give it a go. With plenty of shaded areas, toilets, tables, a drinking fountain and barbecue facilities available, the whole family will have a ball!

Explore more

Kimba is an ideal town to base yourself for day trips in and around the beautiful Eyre Peninsula. For more information, check out the Eyre Peninsula Tourism Brochure.



GAWLER RANGES NATIONAL PARK

Gawler Ranges National Park, is an untouched natural wonder featuring ancient rolling hills interspersed with wide-open plains and fascinating geological features. The park is renowned for the magnificent organ pipes; some of the largest volcanic formations in the world.

100 kilometres east of Kimba, the Gawler Ranges is the perfect destination to experience the South Australian Outback.

Featuring stunning rocky outcrops throughout the park with seasonal water flows enhancing the impressive Yandinga Falls and Kolay Mirica Falls.

Enjoy the remote tranquillity at one of the seven campgrounds, nestled at the foot of a granite hill, rocky gorges or grassy valleys and plains.

From your campsite the open countryside provides opportunities for relaxed walking through one of the many marked walking trails in the park. Spot over 21 rare and threatened species, from Major Mitchell's Cockatoo to the elusive Yellow-Footed Rock wallaby. The striking beauty, abundant wildlife and vibrant seasonal wildflowers attract many visitors and the park provides access tracks for both 2WD and 4WD vehicles.

Old Paney Homestead, built in 1888, provides a glimpse into the rich pastoral heritage of the Gawler Ranges. Nearby Policeman's Point is the site of the first police camp in the region and a short walk will take you to a beautiful gorge that flows seasonally in a series of waterfalls and rock holes.



Pondanna Outstation

National Park entry and camping bookings

All National Park entry and camping permits must be obtained online before entering. The staff at the Council Office can assist with your bookings (business hours only) alternatively it is easy to do yourself.

- Travelling into the Gawler Ranges you should be aware you are passing through pastoral lease land.
- Camping is only permitted within the Gawler Ranges National Park or at Mount Ive.

Accommodation

- Pondanna Outstation – 8680 2090
- Mount Ive Station – 8648 1817

For more information and to book an entry or camping permit, visit parks.sa.gov.au

Be sure to refer to the Gawler Ranges map in the front of the brochure

Scan to visit parks.sa.gov.au



PARKS AND RESERVES

Mt Ive Station

The 900 square kilometre property provides some of the best opportunities to enjoy the vast volcanic landscape of the ancient Gawler Ranges. Attractions include ridge top scenic tracks, 4WD and 2WD tracks, guided tours by arrangement, Lake Gairdner, organ pipe rock formations, bush walking, bird watching, historical sites and photography. Accommodation includes shearer's quarters, stone huts and camp grounds including powered and unpowered sites and bush camping.

For more information, phone (08) 8648 1817 or email info@mtive.com.au

Scan to visit website



Pinkawillinie Conservation Park

This mallee park offers plenty of four-wheel driving opportunities. Adjoining the Gawler Ranges National Park, Pinkawillinie is a vast area of bushland that boasts vibrant wildflowers during spring. A popular attraction in the area is Corrobinnie Hill which is located within Corrobinnie Hill Conservation Park. Consisting of unusually shaped, weathered, granite rocks and caves this site is accessible by 4WD only. No facilities are provided at either park.

Scan to load Google Map



Lake Gairdner National Park

Situated north of the Gawler Ranges, the park features over 200 islands and salt lakes, including Lake Everard, Lake Harris and Lake Gairdner – which happens to be the third largest salt lake in Australia! Here's another fun fact, some parts of the lake consists of salt layers up to one metre thick. Experience breathtaking views over vast white salt sheets contrasted with spectacular ancient red ranges. Bush camping is allowed at Waltumba Tank or on Mt Ive Station by arrangement. Vehicles are not permitted on the lake.

Scan to load Google Map



Lake Gilles Conservation Park

This park is a semi-arid mallee landscape comprising salt lakes, low sandy rises, gypsum dunes and isolated stony hills. The beautiful salt lake comprises scenic and tranquil surrounds, and is a photographer's and birdwatchers delight. Self-sufficient bush camping is permitted in the park although no facilities are provided. Tables are provided overlooking the lake, so pack a picnic and enjoy lunch with a view. Access to the lake via the Eyre Highway 17 kilometres east of Kimba is suitable for conventional vehicles.

Scan to load Google Map





Secret Rocks Nature Reserve

Also known as Refuge Rocks, this impressive granite hill was discovered by Edward John Eyre in 1841. Recent conservation works have been carried out at this reserve to protect native flora and fauna such as Malleefowl, bandicoots, pygmy possums and rare plants. There are self-guided walking trails and a designated picnicking area in front of the rocks. It is located 35 kilometres east of Kimba on Middleback Road.

For more information, email ecological67@gmail.com or visit ecologicalhorizons.com

Scan to load Google Map



Bascombe Rocks Lookout

A 20-kilometre drive along the sealed Buckleboob Road through farming country will bring you to the Bascombe Rocks lookout. From atop the granite outcrops you have panoramic views of the surrounding native bushland. Around the base of the rocks investigate the innovative water catchments that were built by the early pioneers of the district and can still be seen today. After it rains the rock holes fill with water and here you will discover hundreds of lively tadpoles which is always a favourite with the local kids. After exploring the rocks, relax with a drink or lunch under the picnic shelter.

Scan to load Google Map



Caralue Bluff Conservation Park

Caralue Bluff Reserve covers an area of around 2200 hectares and is located 27 kilometres west of Kimba. There is a large picnic ground located on the western side of the reserve. From this area you can go bushwalking and hill climbing to the top of the Bluff where you will overlook a large part of the Eyre Peninsula hinterland. There are no designated or signed walking trails so you will need to make your own path to the top. Visitors need to be aware that there are no facilities provided in this park and everything is completely BYO.

Scan to load Google Map



Caraptee Hill Conservation Park

Caraptee Hill, which means 'place of water' is the most extensive and highest exposed granite rock on the Eyre Peninsula. Approximately 53 kilometres south west of Kimba, Caraptee covers an area of approximately 850 hectares. At 495 metres above sea level, take a climb to the top (approximately a two hour return walk to the bottom to the top) following the painted white arrows from the southern corner, or stroll on the eastern side. There are also picnic areas and bush toilets available in the park.

Scan to load Google Map





FREE CAMPING AREAS AND FACILITIES

Kimba is an RV-friendly town which provides amenities to meet all your needs. There are free camping options available including:



The Gums

Short-term camping (one night) is located on the Eyre Highway. Facilities include public toilets and plenty of shady trees.

Recreation Reserve

If you're exploring the Eyre Peninsula by caravan, RV or even staying in a tent, there is no better location to base yourself for a few days than at Kimba's free camping area. Conveniently located at the town's recreation reserve, this free camping area provides travellers with a cost-effective stay for up to five days (longer stays need to be negotiated with Council). The Recreation Reserve includes a range of impressive facilities including two large gravelled areas from which to choose from, two coin-operated showers (\$1 coins required), two separate amenity blocks and what many have told us is the most user-friendly dump point in the region. The most recent addition to the free camping area is our shiny new camp kitchen. The kitchen boasts four free barbecues, numerous sinks, ample bench space and plenty of seating. We even supply baking paper dispensers to make cleaning the barbecues easy, yes we have thought of everything.

With the Rooraa Nature Trails right on your doorstep and Kimba's sporting facilities and shaded playground only a few minutes' walk from your site, you'll be set to explore the sights and meet new friends as the sun sets on another day of fun filled adventures in Kimba.

Oh and did we mention that Kimba is the proud winner of the Best Grey Nomad Council Free-stay Campsite in Australia for three years running? This amazing feat has earned our Council a place in the Grey Nomad Awards Hall of Fame. Why not stay a few nights and find out what all the hype is about for yourself? You certainly won't be disappointed!

Did you know?

Kimba has a laundromat and a car and caravan wash!

Don't leave with dirty clothes. Sit, relax and enjoy a hot coffee while your washing and drying is being done.

The Big Galah, 15351 Eyre Highway

After you've been out at the Gawler Ranges, go and wash all the dirt away with pure country rainwater and watch the shine return back to your vehicle.

Agsave Merchandise, 7 Nugent Road



USEFUL INFORMATION

Population: 1061 (2016 Census)
District Area: 3500 square kilometres
Average rainfall: 339.2mm
Temperature: Winter: 16.2°C
Summer: 30.63°C
Coordinates: 33° 14'S 136° 41'E
Elevation 280m

In an Emergency:

Fire 000
Police 000
Police Assistance 131 444
Ambulance 000
Hospital (08) 8627 2400
GP Services (08) 8627 2664

District Council of Kimba:

9 Cross Street, Kimba
9am–5pm Mon–Fri
Phone (08) 8627 2026

E: council@kimba.sa.gov.au **W:** kimba.sa.gov.au
f kimbadistrictcouncil **@**kimbadistrictcouncil



Social Media

When you share your amazing experiences and our local attractions on social media, use the following hashtags:

#Kimbahalfwayacross #eyrepeninsula

Free Wi-Fi:

Council provides free Wi-Fi in the town centre, silo art viewing platform and at the Rooro Recreation Reserve

Television Stations:

Viewer Access Satellite Television (VAST) provides digital television to viewers in remote or 'black spot' areas. For more information and a full list of channels, visit www.myvast.com.au

Phone Coverage:

Telstra Network
Optus Network

COMMUNITY EVENTS CALENDAR

January

26th Australia Day breakfast in Lions/Apex Central Park

March

Mid to late Workshop26 Autumn Market

April

Early to mid Yeltana Show Jumping Championships – two day event
25th Anzac Day Service

September

Mid to late Kimba Agricultural Show

November

11th Remembrance Day Service

December

Early Workshop26 Christmas Market
Mid Kimba Christmas Celebrations and Pageant

NOTE

Dates correct at time of printing (subject to change)

KIMBA BUSINESS DIRECTORY

Accommodation

Chrissie's Dongara
16 Sharrad Crescent,
ph. 0400 272 395

Kimba's Travel Haven
7a Nugent Road, ph. 0400 272 395

Kimba Caravan Park Motel
Eyre Highway, ph. 8627 2222

Kimba Gateway Hotel
High Street, ph. 8627 2888

Kimba Units
53 High Street, ph. 0400 272 395

Olive House Bed and Breakfast
Railway Terrace & West Tce,
ph. 0428 274 008

Agricultural Supplies

Agsave Merchandise
7 Nugent Rd, ph. 8627 2227

EP Ag n Fert Pty Ltd
94 Martin Tce, ph. 8627 2233 or
Troy 0499 272 544

Lienert Engineering
15280 Eyre Highway,
ph. 8627 2506 or
Matthew ph. 0427 292 254

Nutrien Ag Solutions
55 High Street, ph. 8627 2181

Platinum Agriculture
28–32 High Street, ph. 8627 2788

Art

JH Art Kimba Prints & Garden Art
ph. 0427 140 140

Automotive Electrical

Venning Auto Electrics
13 Cant Road, ph. 0428 240 755

Banks

ANZ
24 hour ATM Facility
High Street, ph. 7603 5100

Bank SA
High Street, ph. 8627 2490

Bottle Collection

Kimba Bottle Yard
Vintage Dr, ph. 0458 272 443

Builders

Davey Contractors
ph. 0428 272 408

Elite Hancock Constructions
ph. 0400 202 104

J & C Kemp Constructions
ph. 0447 840 473

Butcher

Chestwood Meats
51 High Street, ph. 8627 2068

Canvas Goods

Lienert Engineering
ph. 8627 2506

Chemist

Kimba Pharmacy
ph. 8627 2060

Clothing & Apparel

Uniting Church Op Shop
48 High Street, ph. 8627 2568

Computer Technician

Need Richards Help
ph. 0403 256 621

Crash Repairs/Mechanics & Hire

Docking Mechanical Services & Crane Hire
ph. 0427 224624

Kimba Motor Body Repairs
Caldwell Drive, ph. 8627 2444

Kimba Motor Service
High Street, ph. 8627 2380

Ramsey Bros
3 Miller Crescent, ph. 8627 2371

Williams Bobcat Hire

ph. 0427 274 049

Electrical Repairs

DC Electrical
Dylan, ph. 0428 784 933

Rayson Electrical
Dale, ph. 0427 335 415 or
Reece, ph. 0488 296 060

Fuel

Mogas – Big Galah
ph. 8627 2766

Shell Roadhouse
ph. 8627 2222

Giftware, Clothing & Souvenirs

Big Galah
Halfway Across Australia Gem Shop
Eyre Highway, ph. 8627 2766

Blossoms Florist & Giftware
ph. 8627 2268

Eileen's Café

Cross St, Ph. 0427 272 123

WORKSHOP26 / W26
26 High St, ph. 0423 393 007
or Heather ph. 0428 101 416

The Little Coffee Pot

ph. 0428 272 337

Karawatha Home
ph. 0427 274 047

The Small Town Soap Co
ph. 0417 831 533

High Street Vintage

ph. 0428 101 416

Zozo & Ace

ph. 0438 825 634

Alive & Well

ph. 0428 274 096

Mud Pot

ph. 0428 272 064

Kimba Friendly Grocer

and Newsagency
High Street, ph. 8627 2006

Kimba Pharmacy

46 High Street, ph. 8627 2060

Poppy Mae

ph. 0447 005 699

Shell Roadhouse

Eyre Highway, ph. 8627 2222

Grocery

IGA

South Tce, ph. 8627 2015

Kimba Friendly Grocer

& Newsagency
High Street, ph. 8627 2006

Hairdressing & Beauty Care

Hair Around Town

27 West Tce, ph. 8627 2351

Kelly's Beauty and Nails

& KBN Candles
ph. 0428 831 175

TK Kenny Hairdressing

& Accessories
Tues–Thurs, ph. 0400 615 077

Hardware Stores

J & M Hardware

28 Cross Street, ph. 8627 2122

Health & Fitness

Kimba Health & Fitness Centre

0428 974 747 or 0427 272

254 Laura Kate Pilates

High St, ph. 0439 854 885

SS Fit

High St, ph. 0422 372 263

Yoga with Katie

13 North Tce, ph. 0428 340 255

Kimba Tours

Town & Farm Tours

Brendan ph. 0488 111 249

Laundromat

Big Galah Eyre Highway

ph. 8627 2766

Library

Kimba Community Library

West Tce, ph. 8627 2221

Massage & Natural Therapy

Hair Around Town Sports Massage

27 West Tce, ph. 8627 2351

Medical Services

Mid Eyre Medical

ph. 8627 2664

Eyre Chiropractic & Podiatry

34 West Tce, ph. 8644 2210

Photography

Fresh Eyre Photography

45B High St, ph. 0428 272 676

Karawatha Prints

ph. 0427 274 047

Randall Cliff Photography

ph. 0477 222 021

Police

Railway Tce, ph. 8627 2013

Post Office

B-Pay Outlet

High St, ph. 8627 2020

Real Estate Agents

Phil Arcus Real Estate

ph. 0448 908 363

Platinum Ag

ph. 0457 740 220

Roadhouse/Caravan Park

Shell Roadhouse

Eyre Highway, ph. 8627 2040

Takeaway & Meals

Big Galah

Eyre Highway, ph. 8627 2766

Boongala Bakes

ph. 0429 806 445

Café Kimba

High Street, ph. 8627 2010

Eileen's Café

Cross Street, ph. 0427 272 123

Kimba Gateway Hotel

High Street, ph. 86272007

Shell Roadhouse

Eyre Highway, ph. 86272040

Steel Fabrications

Bone Steel Fabrication Services

ph. 0488 042 288

KE & DM Pahl

Cowell Road, ph. 8627 2028

Lienert Engineering

Eyre Highway, ph. 8627 2506

Tyre Outlets

Milton Tyre Centre

27 High Street, ph. 8627 2556



KIMBA ROADHOUSE MOTEL & CARAVAN PARK

- 24 hour fuel
- 35 seater licenced restaurant
- 14 motel rooms with ensuites
- 28 drive thru powered sites
- 5 acres for tent sites
- Variety of delicious dine in and take away options including machine coffee and our Indian curries
- Kitchen open 6am–8pm (Oct–Mar) and 7am–7pm (Apr–Sept)

E info@kimbamotel.com.au P 08 8627 2222



OliveHouse
accommodation

Two self-contained & fully equipped holiday homes in Kimba SA

Book Direct
Hannah Woolford
p: 0428 274 008
e: stay@olivehousekimba.com.au

airbnb.com.au
www.olivehousekimba.com.au

The businesses
of Kimba
welcome you
and hope you
enjoy your stay



Eileen's
seriously good coffee

Mahalia coffee from
Robe, SA

Wide range of giftware

All food house made

Family friendly meeting
place for locals &
travellers

Fresh, light, tasty meals

Open Monday to Friday
9:30-4:30

Sweet treats including
cakes, biscuits, slices,
cheesecakes, gluten &
sugar free options

**Corner of High St &
Cross St**

0427 272 423

UNITING CHURCH OP SHOP

48 High Street
Serving the Community

Opening Hours
10.00am-3.00pm Monday to Friday
WE WELCOME ALL VISITORS



THE
CAFÉ KIMBA

- Extensive Menu • Dine in or Takeaway •
- Great Coffee • All Day Breakfast • Chickens •
- Daily Lunch Specials • Burgers • Pizzas •

Catering and function room
available for all occasions.

BYO Licence on request.

43 High Street, Kimba
Phone: (08) 8627 2010
[facebook.com/kimbacafe](https://www.facebook.com/kimbacafe)

KIMBA
— GATEWAY —
HOTEL

OPEN 7 DAYS
Accommodation
Bottle Shop
Restaurant & Bar
Functions & Events

40 High Street
Kimba SA 5641
08 8627 2888
kimbahotel.com.au
hello@kimbahotel.com.au

ACCOMMODATION
IN KIMBA.COM.AU

CHRISTINE LEHMANN

m: + 61 (0) 400 272 395

e: chris@accommodationinkimba.com.au

w: accommodationinkimba.com.au

The Big Galah

- * Delicious bakery goods
- * Amazing coffee
- * Huge range of souvenirs and gifts
- * Refurbished laundromat
- * MOGAS
- * Diesel available 24/7

15351 Eyre Highway | P 08 86272766

Town & Country Tours
7 days a week by appointment

- Gawler Ranges Tours
- Business Sites & Surrounds
- Farm & District Highlights

KIMBA TOURS • www.kimbatours.com.au

Call Brendan: 0488 111 249

CHESTWOOD MEATS
PTY LTD

C M

51 HIGH STREET KIMBA
PH/FAX 8627 2068

COUNTRY GROWN, TASTE THE DIFFERENCE

WWW.CHESTWOODMEATS.COM.AU

Hair
Around Town

Ladies' & Men's Hairdresser
Sports & Remedial Massage Practitioner
Waxing & Spray Tanning

27 West Terrace KIMBA p 08 8627 2351

Pioneer Village
Kimba S.A
0428831175

KELLYS
BEAUTYANDNAILS

Waxing, tinting, manicure, spa pedicure, shellac, facials, lash lift,
tanning, makeup, acrylic nails, gift vouchers.

J&M HARDWARE

7 Cross St, Kimba SA 5641
Ejmhardware@bigpond.com
T 08 8627 2122

OPENING HOURS
Monday - Friday
8:30AM - 5:30PM
Saturday
8:30AM - 11AM

RAMSEYBROS

KIMBA
8627 2371

SCAN FOR
FULL DETAILS

ramseybros.com.au

33 High Street
KIMBA

Ph: 8627 2380

- ★ Vehicle Servicing
- ★ Repairs
- ★ Wheel Alignments
- ★ Air Conditioning

PGE248400 ARC: L116153

DC Electrical Kimba

- Domestic Electrical
- TV Systems
- Air Conditioning

Dylan Harradine 0428 784 933
dylan.harradine@hotmail.com

J & C KEMP CONSTRUCTIONS

A locally owned and operated business

0447 840 473
jc.kemp@outlook.com
P.O. Box 493, Kimba SA 5641

KEMP CONSTRUCTIONS

BLD: 281402

CONTACT US FOR ANY EXTENSIONS, PROPERTY MAINTENANCE,
RENOVATIONS OR NEW HOME ENQUIRIES



WORKSHOP26 • KIMBA'S CREATIVE QUARTER

barista coffee · artisans & makers
handmade & vintage · 26 high street



LITTLE **coffee pot**
BREW BE LIVE

Open

Tues, Thurs, Friday

8:30am - 12:30pm

Saturday

9:00am - 12:00pm

Workshop26, High St



Karawatha Home

hand-poured candles
home + gift

Workshop26, High St

@karawatha_home

THE
SMALL TOWN SOAP
CO

Handcrafted
Bath, Beauty
& Home

smalltownsoap.com.au



CURIOS • TREASURES • VINTAGE WARES

WORKSHOP26 • 26 HIGH ST KIMBA



zozo & ace

handmade birdhouses
homewares & gifts
country garden decor

Workshop26, High St

@zozoandace



alive & well

health foods
organic
eco-friendly products

Workshop26, High St

@aliveandwellsa

Our Town is all about creating a positive culture of wellbeing in our community and we want you to be part of that!

If you're keen to hear more, share ideas or get involved, drop in for a cuppa @ 47 High Street.

Our Town
KIMBA






2021 SOUTH AUSTRALIAN AGRICULTURAL TOWN *of the* YEAR

Kimba



Government
of South Australia

District Council of Kimba:

9 Cross Street, Kimba
9am – 5pm Mon – Fri
Phone (08) 8627 2026

E: council@kimba.sa.gov.au **W:** kimba.sa.gov.au
f kimbadistrictcouncil **@** @kimbadistrictcouncil



Kimba Visitor Information Centre:

Located in the Council building
9 Cross Street, Kimba
9am – 5pm, Mon-Fri
Phone: (08) 8627 2026



© 2022 Kimba Council.
All Rights Reserved.